






## CREWS PROJECT STATUS REPORT (July – Dec 2022)




<b>1. Project title</b>	Burkina Faso: Strengthening National Capacities for Early Warning System Service Delivery	<b>2. Project reference</b>	<a href="#">CREWS/CProj/03/Burkina</a>
<b>3. Lead Implementing Partner</b>	WMO	<b>4. Regional/National Partners involved in the project</b>	<a href="#">ANAM</a> (meteo), DEIE (hydro), <a href="#">INERA</a> (agriculture), <a href="#">Météo-France</a> , <a href="#">AGRHYMET</a> , RCC Niamey, RTC Niamey, GISC Casablanca, <a href="#">AEMET/BSC</a> , <a href="#">FURV</a> , <a href="#">UNIFI</a> + consultants
<b>5. Project Duration/ Timeframe</b>	Jan 2017 - Dec 2022	<b>6. Total Funding Approved by Steering Committee (in US dollars), including fees</b>	USD 2,192,650
<b>7. Reporting focal point</b>	Jean-Baptiste Migraine < <a href="mailto:bmigraine@wmo.int">bmigraine@wmo.int</a> >		
<b>8. Project overview</b>	<p>Burkina Faso is a country in West Africa with a large portion of the workforce depending on rain-fed agriculture (about 30-35% of employment), and an urbanisation rate currently at 29% and rapidly growing. This country is characterized by an extreme climate variability that can produce both persistent dry spells and extreme rainfall events, combined with a rainy season that lasts for 3-4 months with specific convective precipitation patterns leading to flooding. Studies have shown an increase in both drought and flood events, in Burkina Faso, with increasingly serious consequences for the population, infrastructure, environment and the economic sector.</p> <p>The <a href="#">CREWS project in Burkina Faso</a>, with a budget of US\$2,192,200, is being implemented by WMO in partnership with <a href="#">Météo-France</a>, <a href="#">AGRHYMET</a>, <a href="#">AEMET/BSC</a>, <a href="#">FURV</a>, <a href="#">UNIFI</a>, <a href="#">INERA</a> and the national meteorological service (<a href="#">ANAM</a>), providing technical assistance in synergy with</p>		

	<p>investments by WMO (USAID, <a href="#">GFCS</a>), the World Bank (IDA, GCF, <a href="#">P164078</a> and <a href="#">P164345</a>) and UNDP (GEF, <a href="#">SAPIC</a>), as well as with the regional <a href="#">CREWS West Africa</a> project (see <a href="#">comprehensive list of Projects in Burkina Faso</a>). The project's objective is to improve hydrometeorological services for early warning on flood-related risks and risk information for agriculture, food security and anticipation of severe weather impacts.</p> <p>The main focus of the project is to build the capacity of the National Meteorological and Hydrological Services and to strengthen their cooperation with agriculture, food security, civil protection, humanitarian stakeholders and the media, to test seamless warning systems that deliver relevant information to end-users. This is being achieved through developing capabilities on data management, observation network monitoring and control, implementation of analysis, monitoring and forecast tools for weather and climate early warning, as well as strengthening the interface with information users in specific pilot sites. The project draws on advanced technical expertise from cooperating institutions to ensure access to relevant data, products, tools, training and equipment.</p> <p>The project builds upon the 3.6 million USD <a href="#">UNDP SAP-IC</a> and 330k USD USAID GFCS projects; and is implemented in close coordination with the <a href="#">31 million USD hydromet project</a>, with an objective similar to CREWS. The total amount leveraged is 35 million USD (16x).</p>
<b>9. Progress summary</b>	<p>As of today, the project has successfully:</p> <ul style="list-style-type: none"> <li>- Assessed the baseline capacities for hydrometeorological forecasting and warning, with specific guidance about how to use investment resources made available to the country by The World Bank;</li> <li>- Provided enhanced agrometeorological warning services in 3 pilot zones, with socio-economic benefits demonstrated;</li> <li>- Developed the strategic plan of ANAM, adopted by its Board in 2020;</li> <li>- Registered the 242 automatic weather stations if the global observations' database OSCAR/Surface and solved the communication issues of 9 manual synoptic stations (out of a total of 10);</li> <li>- Trained ANAM forecasters and operational staff on numerical weather prediction interpretation, limited area modelling, crop modelling, flood modelling, sub-seasonal forecasting, sand and dust storm forecasting; to inform the future warning system with a seamless approach.</li> </ul>

	<p>During the reporting period, the project</p> <ul style="list-style-type: none"> <li>- supported 2 participants (Grégoire Baki from the meteorological services, Hamidou Tietiebou from the civil protection) into the Bali multi-hazard early warning conference</li> <li>- worked on draft Agreements for provision of technical assistance services from WMO to ANAM and DEIE under the 33 million USD <a href="#">Hydromet investment</a></li> </ul> <p>Under the remaining period, the project is expected to</p> <ul style="list-style-type: none"> <li>- Solve the communication issues of 243 automatic weather stations with operational use of WIGOS and WIS for data collection and exchange</li> <li>- Flash Flood Guidance System, expected to be delivered (including trainings) and operational by Dec 2022</li> <li>- Calibration and training on AQUACROP irrigation decision support system (based upon pilot in Farako-Ba)</li> <li>- Complete the support to ANAM to develop irrigation schemes and agricultural advisories for farmers at the dry season.</li> </ul>
--	---

## 10. Project Performance

Interpretation of color coding		
	<b>High</b>	Good progress, on track in most or all aspects of delivery
	<b>Medium</b>	Moderate progress or on track in some aspects of delivery
	<b>Low</b>	Less than moderate or poor progress. Not on track in critical areas of its delivery. Requires remedial attention

	Rate of expenditure	Rate of delivery	Alignment of Objectives
<b>Coding</b>			
<b>Narrative</b>	Use of funds as of 30 June 2022: USD 1,592,293 disbursed (73%) USD 198,790 committed USD 401,567 balance expected to be spent by 31 Dec 2022	The progress is satisfactory, and the independent review carried out in March 2021 identifies a mix of activities delivered very efficiently (agrometeorological services at pilot sites, capacity development in numerical weather prediction, subseasonal forecasting and agrometeorology) as well as some delivered with delays (procurement of soil moisture sensors, sharing of observations in the WMO Information System, provision of flood forecasting guidance).  Since March 2021, WMO is providing advisory services to the national meteorological and hydrological services in	The objectives of the program are consistent with (i) national policies and strategies, donor policies, and initiatives of other major donors; (ii) overall purpose and objectives defined during project formulation. The adopted approach, particularly for the capacity building of ANAM, has demonstrated to be well adapted to the context.

		the context of the implementation of the 33 million USD Hydromet project.	
--	--	---	--

## 11. Risk Management Status

<b>Risk Status</b>	The risk remains moderate, as identified at the proposal stage. While ANAM demonstrated appropriate capacity for implementation, and a stable institutional context conducive to strategic planning and capacity development, there is a risk remaining of suboptimal use of resources within DEIE, and lack of staff, despite the 2 large investment projects supporting the institution (Hydromet 33 million USD and water resources and sanitation 250 million USD). In addition, the security risks in the country have deteriorated.
<b>Measures to address</b>	To cope with the limited capacity of DEIE to manage activities, (i) an amendment to the Letter of Agreement with ANAM was signed, allowing ANAM to implement activities in support of DEIE and (ii) a coordination meeting was held with the Hydromet project, to ensure rapid uptake of recommendations from the assessment of DEIE. In relation to the deteriorating security and COVID-19 situations, a number of trainings, missions and workshops have been relocated from Ouagadougou to Toulouse and Niamey, have been held online or have been postponed (FFGS step 3).

## 12. Contributions to CREWS National Outputs

CREWS National Output 1: National Meteorological and Hydrological Services' delivery improved, including the development of long-term service delivery strategies and development plans				
Project Outputs	Overall Project Target	Progress by Dec 2021	Target for reporting period	Progress by June 2022
1.1. Assessment of the observing network as an update of the <a href="#">SAP-IC midterm review report (2017)</a> , updating of the OSCAR/surface database and improvement of data sharing into the WMO Information System (WIS). Meteorological stations' metadata has been collected. 4 missions took place since 2018, the last one on 10-14 Feb 2020 (see <a href="#">report</a> ). Equipment was provided and training delivered to 10 observers operating the synoptic stations (see details under output 5). Since then, 10 stations out of 10 feed the WIS 8	100%	100%	100%	100%

times a day (compared to 1 previously). Additional guidance for developments to be performed by the end of 2023 under the 33 million USD <a href="#">Hydromet investment</a> is available.				
<i>1.2. Assessment of the hydrological service's national capabilities as an update to Serge Pieyns' reports (2014; 2016; 2017; 2018) with specific focus on end-to-end flood forecasting and early warning and recommendations towards modernization using CREWS and GCF/IDA resources. The report has been developed between May and October 2019, delivered in November 2019 (see <a href="#">report</a>). It provides specific guidance for developments to be performed by the end of 2023 under the 250 million USD <a href="#">water and sanitation program</a> and the 33 million USD <a href="#">Hydromet investment</a>.</i>	100%	100%	100%	100%
<i>1.3. Assessment of agro-meteorological users' requirements with regards to climate warnings in 3 pilot areas (Niangoloko, Tenado, Titao) and detailed work plan for the CREWS agro-meteorological component. The first mission to evaluate requirements was held from 17-22 December 2017 (see <a href="#">reports</a>). A detailed list of requirements has then been updated on an ongoing basis, based upon lessons learned as climate services have been provided to users over the 2018, 2019 and 2020 cropping seasons. Local representatives from the Ministry of agriculture were trained on how to respond to emerging needs expressed by vulnerable farmers (including women) through series of trainings (in the field, in Ouagadougou and in AGRHYMET), while ANAM progressively improved the agrometeorological bulletins.</i>	100%	100%	100%	100%
<i>1.4. Licence to access products and forecasts from the European Centre for Medium-Range Weather Forecasts (ECMWF). <a href="#">Licence</a> procured on 31 October 2017 covering 100Go of daily downloads from November 2017 until October 2019. Since 2019, access to ECMWF datasets is provided by RSMC-Dakar under the SWFP project.</i>	100%	100%	100%	100%
<i>1.6. Development of an interface responding to the specific requirements of Burkina Faso as part of the West Africa Severe Weather Demonstration Project (SWFDP-West Africa). The <a href="#">RSMC Dakar password-protected website</a> is available in both French and English languages. NWP products including EPSgrams from several contributing global NWP</i>	100%	100%	100%	100%

centres (e.g. Environment Canada, ECMWF, NOAA/NCEP, UKMO etc.) are available to NMHSs of West Africa including ANAM. RSMC Dakar also issues daily Regional Severe Weather Forecast Guidance product to the NMHSs through its web portal.				
<i>1.7. Calibration of a crop model (SARRA-H) for the agro-meteorological pilot zones, and setup of Aquacrop for irrigation decision support</i> - A training workshop on CIRAD models SARRA-H and SARRA-O was organized by AGRHYMET from 12 to 23 November 2018 with participants from Burkina Faso, Niger, Mali and Senegal (see <a href="#">report</a> / <a href="#">folder</a> ). Since June 2020, INERA and UNIFI have calibrated and tested the Aquacrop model in the agrometeorological station of Farako Ba, using automatic soil moisture sensors (see <a href="#">report</a> ). Partnership agreements have been signed on 7 May 2020 with <a href="#">UNIFI</a> and on 17 March 2020 with <a href="#">INERA</a> for the setting-up of the tool. A training, report and research paper will be produced in Q2 2022 (summarizing two years of field experiments during the dry season).	100%	90%	90%	90%
<i>1.8. Development of priority agromet indices based on Land Data Assimilation Systems (LDAS).</i> Météo-France developed indices and tested them in Burkina Faso in close coordination with ANAM. A workshop took place from 28-29 May 2019 on LDAS organized by Météo France in Ouagadougou (see <a href="#">report</a> / <a href="#">folder</a> ). Following this training, additional indices of interest have been included in the tool: soil moisture, long dry sequences (+ 10 days to + 20 days), monitoring and forecasting of biomass and Leaf Area Index (LAI). The production of these indices will be continued with other CREWS projects starting in 2021.	100%	100%	100%	100%
<i>1.9. Development of a Flash Flood Forecasting System (FFGS).</i> The initial planning meeting took place from 25-28 June 2019 in Dakar (see <a href="#">report</a> ). HRC begun the implementation of the West Africa FFGS (WAFFGS) with requests for data from the countries of Burkina Faso, Mali and Niger, delineation of flash flood prone basins in the domain of the three countries, the establishment of secure FTP sites for downloading from countries, as well as from the ICON NWP from DWD and the H03B satellite precipitation product from EUMETSAT, and the opening of the instructional portal with online courses (in English and French) to support the Step 2 online e-course training on the FFGS. This training on	100%	75%	50%	75%

fundamentals in hydrometeorology related to flash floods and an introduction to FGGS products was completed on April 2019, and allowed to train 13 staff from ANAM and DGRE-DEIE.				
<i>1.10. Sand and dust storm forecasting.</i> An LoA with the Barcelona Supercomputing Center was signed in July 2018 to support the development of a Warning Advisory System for Sand and Dust Storm in Burkina Faso. The <a href="#">BF-SDS-WAS</a> was launched in Oct 2018 and provides daily information to ANAM forecasters since then. This system will be expanded to 7 countries in Sahel, starting in 2021.	100%	100%	100%	100%
<i>1.11. Supporting forecasting of severe weather events using the MISVA tool and weekly briefings.</i> After 4 years of continued operation during the rainy season, supported by Météo France (research and operational teams together), an analysis of user feedback and requirements was performed, see <a href="#">report</a> . Subsequently, the MISVA tool was further improved, see new version at <a href="https://misva.aeris-data.fr">https://misva.aeris-data.fr</a>	100%	100%	95%	100%
<i>1.12. Strategic plan for ANAM, as an update to the <a href="#">KPMG Modernization Plan (2014)</a> and <a href="#">National Framework for Climate Services (2016)</a>.</i> Météo-France hired WeatherForce to undertake this task, and the first consultation workshop was held in May 2019. A strategic plan was delivered in Nov 2019.	100%	100%	100%	100%
<p>CONTRIBUTION TO CREWS VALUE PROPOSITION: MULTIPLIER - Country portfolios promote a favorable environment for, and leveraging of, effective additional financing.</p> <p>CREWS develops specific solutions in pilot areas related to agrometeorology and flood modelling. These will be scaled-up by the WB <a href="#">P164078</a> Climate Resilience (32 million USD) and <a href="#">P164345</a> Water Res. (300 million USD) projects, together with 21 projects contributing to GFCS, CREWS or Sendai priorities</p>				



### CREWS Output 2: Risk Information to guide early warning systems and climate and weather service developed and accessible

Project-specific Outputs	Overall Project Target	Progress by Dec 2021	Target for reporting period	Progress by June 2022
2.1. <i>Identification of flood prone areas in a GIS portal.</i> Under the Agreement with HRC, watersheds and flood-prone areas will be mapped based on combination of national and global datasets.	100%	50%	75%	75%
2.2. <i>Enhanced drought risk assessment and drought monitoring.</i> The development of crop calendars and a training on the use of R-INSTAT for monitoring of drought indices took place on 20-24 Feb 2020 (see <a href="#">report</a> ).	100%	100%	100%	100%
<p>CONTRIBUTION TO CREWS VALUE PROPOSITION: UNIQUE - A financing mechanism that builds sustained institutional capacity driven by countries and supported by the expertise and specialist networks of its partners.</p> <p>CREWS supports the development of innovative sand and dust storm warning (with AEMET/BSC), flash flood guidance (with HRC), seamless forecasting under MISVA (with Météo France and RSMC Dakar), and agrometeorological services based on weather, sub-seasonal and seasonal prediction (with AGRHYMET, CIRAD, UNIFI, FURV, Météo-France). The national services (ANAM and DEIE) in Burkina Faso are leading these interactions.</p>				

### CREWS Output 3: Information and communication technology, including common alerting protocol, strengthened

Project-specific Outputs	Overall Project Target	Progress by Dec 2021	Target for reporting period	Progress by June 2022
3.1. <i>Setup of a data concentration and data management system.</i> 12 PCs, 2 laptops, 1 server, 13 external disks and ten mobile broadband devices have been procured and received at ANAM. A training took place from 5-9 November 2018 before delivery of the equipment to the stations and Internet subscription for 30 months was done. The Climsoft software was installed on 10 PCs for the 10 synoptic stations in April 2019, and two rounds of training were conducted. As of Dec 2020, 9 synoptic stations out of 10	100%	100%	100%	100%

provide data through CLIMSOFT with a systematic approach. The last mission regarding data concentration was organized on 10-14 Feb 2020 (see <a href="#">report</a> ).				
3.3. <i>Procurement and installation of soil moisture sensors in pilot sites.</i> Specifications on sites and sensors configuration have been identified, for measurements at 5 cm (surface soil moisture) and 10 to 120 cm (soil moisture profile). Procurement is almost completed with additional communication equipment for validation site in Farako Bâ. Sensors were delivered in July 2020 and partially installed in October 2020. Installation is expected to be completed by October 2021. A partnership agreement with <a href="#">INERA</a> was setup on 17 March 2020 in order to calibrate and demonstrate the potential use for drought warning and irrigation decision support. A new partnership agreement with INERA is being drafted and expected for approval in July 2020 to support ANAM on the validation and development of soil moisture monitoring products and irrigation advice for sensitive rainfed and irrigated crops.	100%	100%	100%	100%
<p>CONTRIBUTION TO CREWS VALUE PROPOSITION: PEOPLE-CENTERED - Local organizations are listened to and engaged so that investments are driven by the needs of end-users.</p> <p>1,100 farmers in 3 pilot sites have been trained on the use of weather and climate forecasts, with local radio operators, to optimize field cropping calendars. The trainings have been specifically designed based on a diagnosis of how people access, process, and respond to information and warnings.</p>				

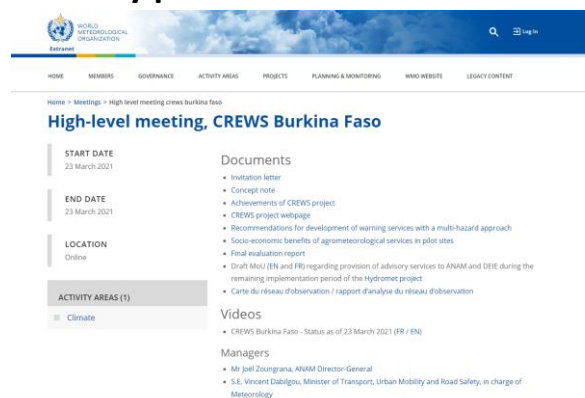
CREWS Output 4: Preparedness and response plans with operational procedures that outline early warning dissemination processes strengthened and accessible				
Project-specific Outputs	Overall Project Target	Progress by Dec 2021	Target for reporting period	Progress by June 2022

CREWS Output 5: Knowledge products and awareness programmes on early warnings developed				
Project-specific Outputs	Overall Project Target	Progress by Dec 2021	Target for reporting period	Progress by June 2022
5.1. <i>Roving seminars</i> - Seminars involving local radio communicators and agricultural extension agents with regards to agrometeorological services are being held between 3 and 4 times per year at the pilot municipalities of Niangoloko, Tenado and Titao since April 2018; 1,101 farmers (501 women and 600 men) and 56 agricultural extension agent and communicators were trained and are provided with enhanced agro-meteorological guidance.	100%	100%	100%	100%
5.2. <i>Project evaluation with knowledge on Burkina Faso early warning system relevance, effectiveness, efficiency, impact and sustainability</i> - The <a href="#">report</a> is available.	100%	100%	100%	100%
5.3. <i>Gender-informed analysis of socio-economic benefits related to the delivery of enhanced products and services in pilot zones</i> - An analysis has captured the benefits over the 2019 and 2020 rainy seasons for rain-fed crops, see <a href="#">report</a> .	100%	100%	100%	100%
<p>CONTRIBUTION TO CREWS VALUE PROPOSITION: PROMOTE COHERENCE - Programming considers existing projects and other international partner initiatives to ensure value-added to the national context and needs.</p> <p>With the <a href="#">2014 DRM law</a> yet to be endorsed, and not specifically addressing the institutional framework related to warning issuance and response, NMHSs are developing a standard operating procedure (including data exchange) to ensure a crosscutting approach to flood modelling and warning.</p>				

CREWS Output 6: Gender-sensitive training, capacity building programmes provided				
Project-specific Outputs	Overall Project Target	Progress by Dec 2021	Target for reporting period	Progress by June 2022
6.1. <i>Training on sand and dust storm forecasting</i> - provided to one ANAM forecaster in Cairo, 10-12 February 2018, see <a href="#">report</a> .	100%	100%	100%	100%
6.2. <i>Training on limited area modeling (LAM) numerical weather prediction (NWP)</i> - Provided to two ANAM forecasters in Langen, 12-16 March 2018 and 8-12 April 2019, see reports: <a href="#">2018</a> and <a href="#">2019</a> .	100%	100%	100%	100%
6.3. <i>Development of numerical weather prediction capacities.</i> Forecasters from ANAM have access to products from ECMWF (ecCharts) under a specific licence with ECMWF, and from UKMO and NOAA/NCEP through SWFDP-West Africa. A licence agreement was signed between ANAM and DWD (Deutscher Wetterdienst) for the right to use the COSMO model software, and one ANAM staff member passed the Master in High Performance Computing between Sept 2018 and Oct 2019 in Trieste (Italy). Two staff members from ANAM (a forecaster and a public weather service expert) participated in a regional training workshop in Lomé, Togo from 20-30 Nov 2018. Two forecasters participated in a training at DWD on 8-12 April 2019 (see <a href="#">report</a> ). An in-country training on global NWP products interpretation and use in forecasting of severe and high impact weather took place in Ouagadougou from 2-4 May 2019 for operational forecasters. Lecturers came from Morocco, France, Senegal (RSMC Dakar) and WMO to contribute. Forecasters were also trained on the interpretation and use of Severe Weather Forecast Guidance product issued by RSMC Dakar on daily basis (see <a href="#">report</a> / <a href="#">folder</a> ).	100%	100%	100%	100%
6.4. <i>Training of ANAM staff on the use of sub-seasonal and seasonal outlooks in agro-meteorological advisories.</i> The training workshop was organised by Météo-France in Toulouse, with participation of Burkina Faso, Mali and Niger. See <a href="#">report</a> / <a href="#">folder</a> .	100%	100%	100%	100%
6.5. <i>Training on dissemination and use of agromet products</i> - Additional workshops were held in 2019 at the pilot sites (Titao, Tenado and Niangoloko) to disseminate the seasonal	100%	100%	100%	100%

forecast, and train representatives, radio operators and extension agents from the agriculture decentralized services. In the 3 pilot sites, about 180 representatives and 1,100 farmers were trained on retrieving information and communicating it back to their community.				
6.6. <i>Training on Monitoring and forecast of IntraSeasonal Variability over Africa (MISVA)</i> – A forecaster from ANAM was trained on subseasonal forecasting from 9 to 18 November, to take over gradually the provision of subseasonal forecasting guidance into MISVA. See <a href="#">report</a> .	100%	0%	100%	100%
<p>CONTRIBUTION TO CREWS VALUE PROPOSITION: GENDER-SENSITIVE - CREWS recognizes women’s empowerment as fundamental for building resilience, and that gender influences the way people access, process, and respond to information and warnings.</p> <p>User requirements in pilot sites have been collected in a gender-disaggregated manner, and the analysis of socio-economic benefits of agro-meteorological and other warning services in these pilot sites were conducted in 2019 with a particular focus on specific vulnerability patterns, including those of women.</p>				

## 13. Visibility products



WORLD METEOROLOGICAL ORGANIZATION

Home > Meetings > High-level meeting crews burkina faso

### High-level meeting, CREWS Burkina Faso

**START DATE**  
23 March 2021

**END DATE**  
23 March 2021

**LOCATION**  
Online

**ACTIVITY AREAS (1)**  
Climate

**Documents**

- Invitation letter
- Concept note
- Achievements of CREWS project
- CREWS project webpage
- Recommendations for development of warning services with a multi-hazard approach
- Socio-economic benefits of agro-meteorological services in pilot sites
- Final evaluation report
- Draft MoU (EN and FR) regarding provision of advisory services to ANAM and DRE during the remaining implementation period of the Hydromet project
- Carte du réseau d'observation / rapport d'analyse du réseau d'observation

**Videos**

- CREWS Burkina Faso - Status as of 23 March 2021 (FR / EN)

**Managers**

- Mr Jaki Zoungana, ANAM Director-General
- S.E. Vincent Dabligou, Minister of Transport, Urban Mobility and Road Safety, in charge of Meteorology

### [High-level meeting, March 2021](#)



VIDEO: [CREWS Burkina Faso – March 2021](#)



[PRESENTATION](#)



VIDEO: [LDAS training workshop](#) , 28-30 May 2019



VIDEO: [Seasonal, sub-seasonal and severe weather forecasting workshop](#), 13-17 May 2019



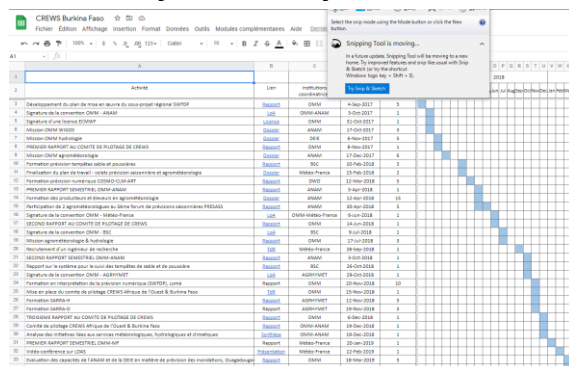
[From Research to Operation - Presentation of the Burkina Faso SDS WAS](#), March 2019

## 14. Key supporting documents

No documents are available for the Jan – June 2022 period



## 15. Project History



See [PROJECT MANAGEMENT SPREADSHEET](#) with timeline, contacts, budget, list of synergistic projects and links to deliverables

- [Project proposal](#) approved by CREWS Steering Committee (Feb 2017)
- Partnership agreement with [ANAM](#) ([completion report Dec 2020](#))
- Partnership agreement with [Météo France](#) - MISVA ([completion report Dec 2020](#))
- Partnership agreement with [BSC](#) – SDS-WAS ([completion report June 2019](#))
- Partnership agreement with [HRC](#) ([report Dec 2021](#))
- Partnership agreement with [UNIFI](#) ([completion report June 2021](#))
- Partnership agreement with [FURV](#) ([completion report March 2020](#))
- Partnership agreement with [AGRHYMET](#) ([report Dec 2018](#))
- Partnership agreement with [INERA](#) ([report Dec 2020](#))
- [1<sup>st</sup> Steering Committee](#) Meeting Report (Dec 2018)
- [2<sup>nd</sup> Steering Committee](#) Meeting Report (Nov 2019)
- [3<sup>rd</sup> Steering Committee](#) Meeting Report (June 2022)
- [Training on Numerical Weather Prediction for warning of severe weather events](#), Ouagadougou, May 2019
- [Training on seasonal and subseasonal forecasting for warning of climate extremes](#), Toulouse, May 2019
- [Training on land data assimilation for crop monitoring and food security warning](#), Niamey, May 2019
- [Training on crop calendars and R-Instat for crop monitoring and food security warning](#), Feb 2020
- [Concept note for decision-support and warning of irrigated schemes](#), Feb 2020
- [Flash Flood Guidance System inception workshop](#), Dakar, June 2019
- [Assessment of flood forecasting capacities for flood warning](#), Nov 2019
- [High-level meeting](#), March 2021
- [Project evaluation](#), March 2021
- [Evaluation of socio-economic benefits in pilot sites](#), March 2021